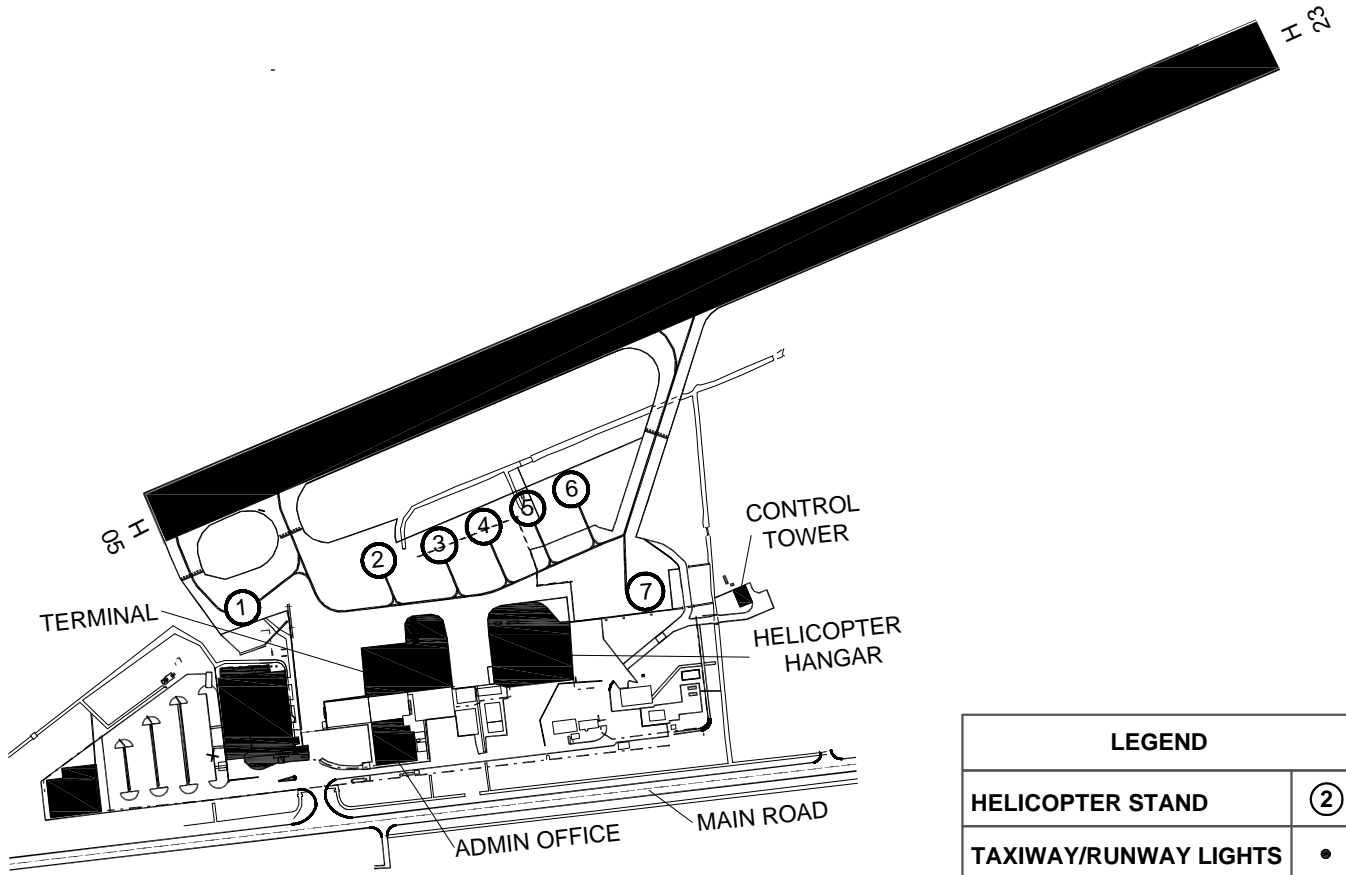
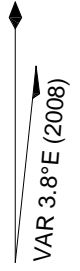


AERODROME CHART 4°38'15.1"N  
114°22'56.1"E ELEV 2.78m TOWER 122.1 ANDUKI HELIPORT (WBAK)

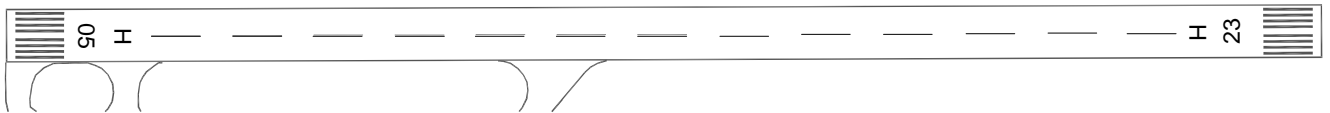
RWY	DIRECTION	THR	BEARING STRENGTH
05	N/A	N/A	N/A
23	N/A	N/A	N/A

ELEVATIONS AND DIMENSION IN METRES  
BEARING ARE MAGNETIC



LEGEND	
HELICOPTER STAND	②
TAXIWAY/RUNWAY LIGHTS	•

MARKING AIDS RWY 05/23 AND EXIT TWY



LIGHTING AIDS RWY 05/23 AND EXIT TWY

