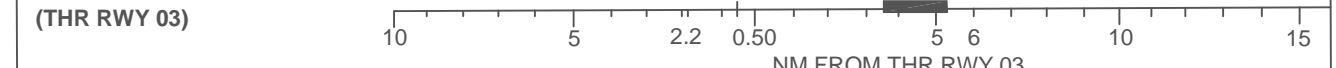
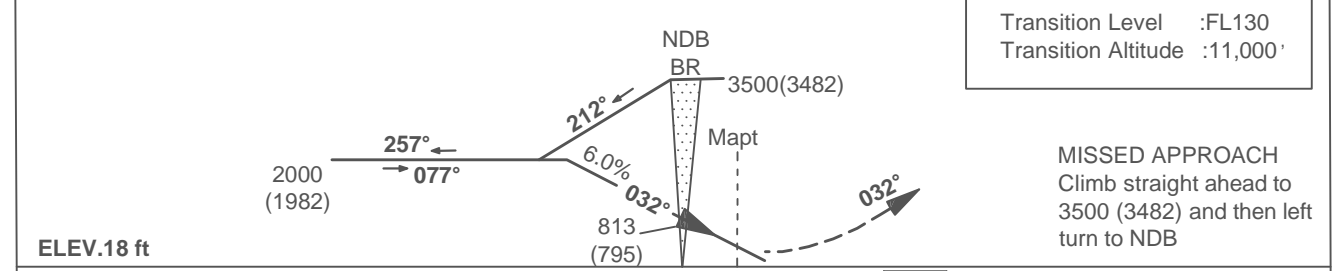
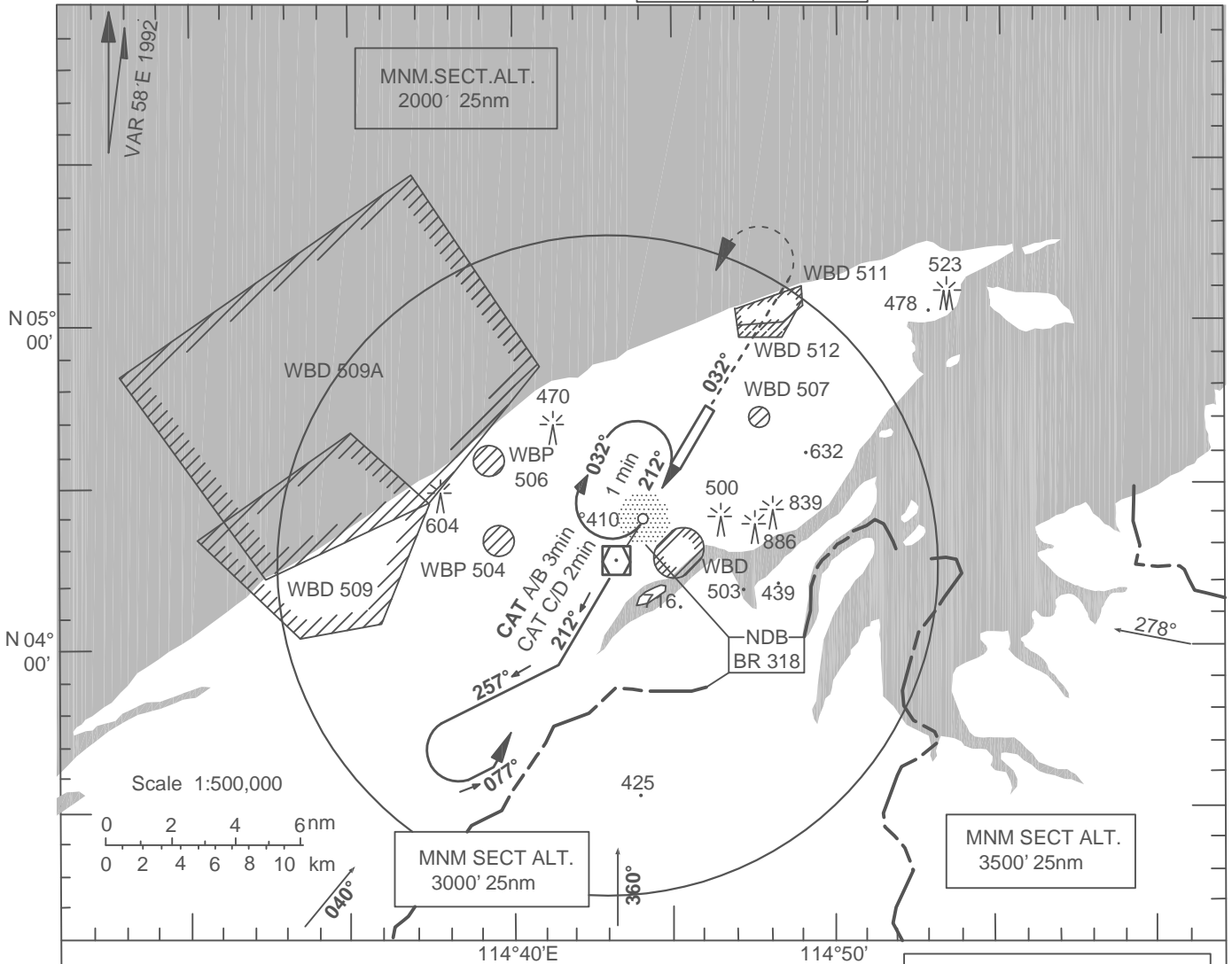


**INSTRUMENT
APPROACH
CHART-ICAO**

AERODROME ELEV 73ft
HEIGHTS RELATED TO
THR RWY 03-ELEV 18ft
114°40'E

B.S.BEGAWAN/BRUNEI DARUSSALAM
**NDB
RWY 03**

TWR 118.7	SMC 121.9
APP 121.3	ATIS 126.8



OCA(H)					
Category of Aircraft	A	B	C	D	
Straight-in Approach	420 (402)				
Circling	560 (487)	846 (773)	1280 (1207)	1280 (1207)	
	nm/h	100	130	160	185
BR NDB - MAPt 1.7 nm	min:s	1:01	0:47	0:38	0:33
Rate of descent 6.0%	f / m	602	779	958	1120